Millimetres 100 10 0

DO NOT SCALE

SCHEME KEY PLAN

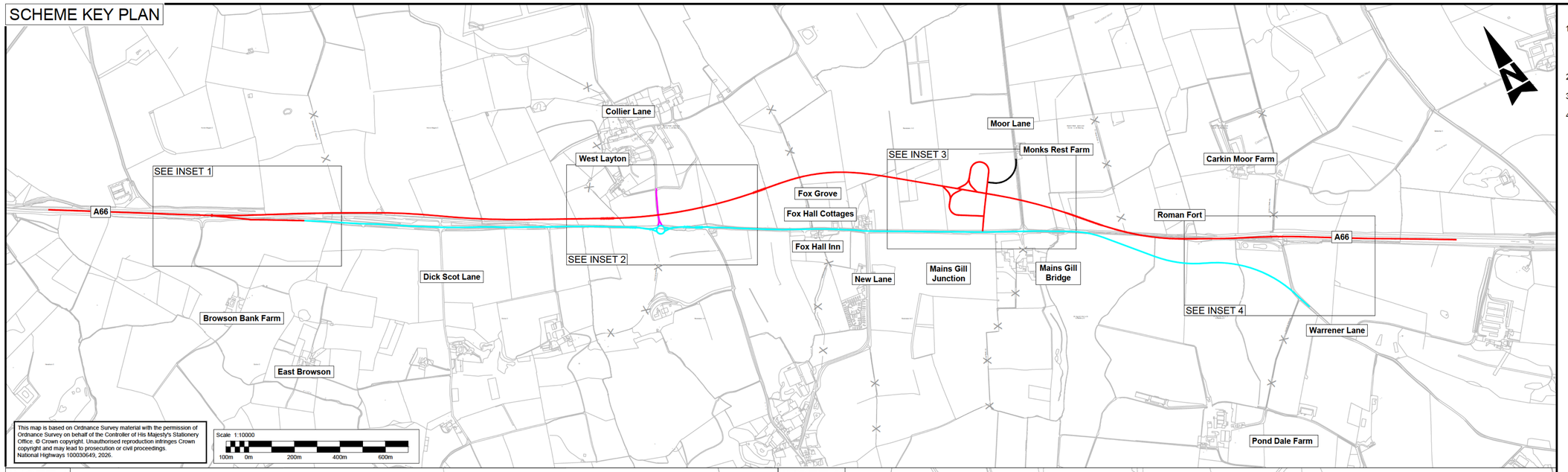

This map is based on Ordnance Survey material with the permission of Ordnance Survey on behalf of the Controller of His Majesty's Stationery Office. © Crown copyright. Unauthorised reproduction infringes Crown copyright and may lead to prosecution or civil proceedings. National Highways 100030649, 2026.

Scale 1:10000
100m 0m 200m 400m 600m

NOTES

1. THIS PLAN SHOULD BE READ IN CONJUNCTION WITH OTHER PLANS AND DOCUMENTS RELATING TO THE APPLICATION FOR DEVELOPMENT CONSENT. IN PARTICULAR THE DEVELOPMENT CONSENT ORDER ARTICLE AND SCHEDULE ENTITLED 'CLASSIFICATION OF ROADS'.
2. THE ROADS IDENTIFIED ON THIS PLAN ARE TO BE CLASSIFIED AS PROVIDED FOR IN THE DEVELOPMENT CONSENT ORDER.
3. THE DESIGN SHOWN HERE IS FOR ILLUSTRATIVE PURPOSES ONLY.
4. THE ROADS SHOWN IN GREY ON THIS PLAN ARE NOT REFERENCED IN THE DEVELOPMENT CONSENT ORDER SCHEDULE ENTITLED 'CLASSIFICATION OF ROADS', BECAUSE THEIR CLASSIFICATION IS NOT AFFECTED BY THAT ORDER. THEY ARE IDENTIFIED ON THE PLAN FOR LOCATION/INFORMATION PURPOSES ONLY.

KEY

- A66
- C108
- C12
- UNCLASSIFIED ROAD
- EXISTING PUBLIC RIGHT OF WAY
- PARISH BOUNDARY

INSET 1

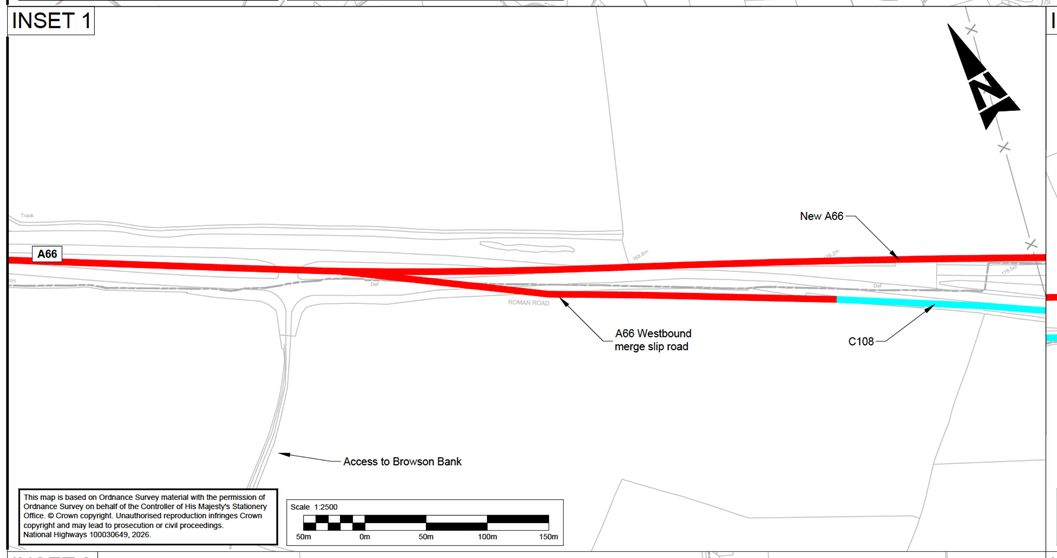

This map is based on Ordnance Survey material with the permission of Ordnance Survey on behalf of the Controller of His Majesty's Stationery Office. © Crown copyright. Unauthorised reproduction infringes Crown copyright and may lead to prosecution or civil proceedings. National Highways 100030649, 2026.

Scale 1:2500
50m 0m 50m 100m 150m

INSET 2

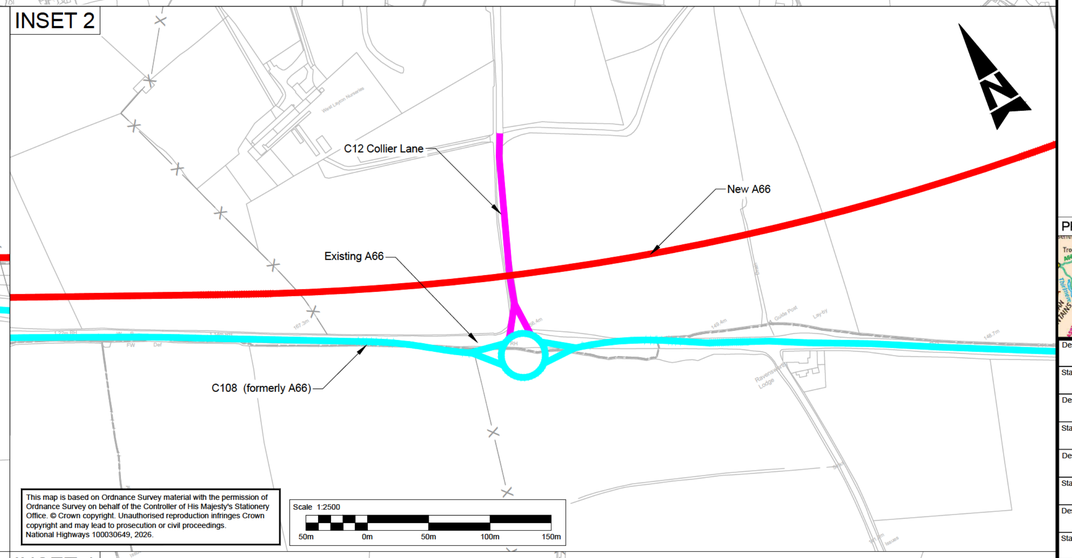

This map is based on Ordnance Survey material with the permission of Ordnance Survey on behalf of the Controller of His Majesty's Stationery Office. © Crown copyright. Unauthorised reproduction infringes Crown copyright and may lead to prosecution or civil proceedings. National Highways 100030649, 2026.

Scale 1:2500
50m 0m 50m 100m 150m

INSET 3

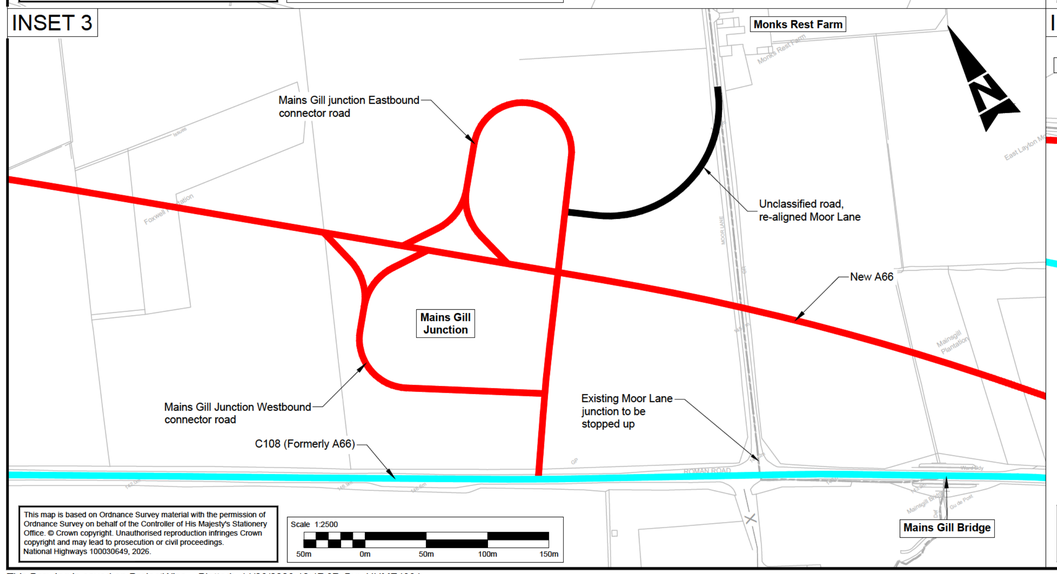

This map is based on Ordnance Survey material with the permission of Ordnance Survey on behalf of the Controller of His Majesty's Stationery Office. © Crown copyright. Unauthorised reproduction infringes Crown copyright and may lead to prosecution or civil proceedings. National Highways 100030649, 2026.

Scale 1:2500
50m 0m 50m 100m 150m

INSET 4

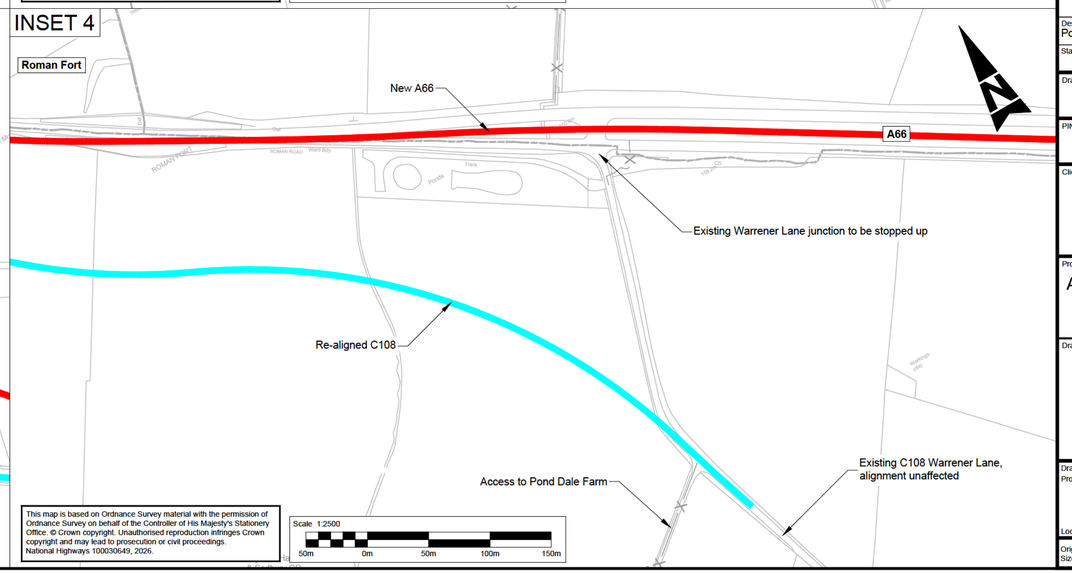

This map is based on Ordnance Survey material with the permission of Ordnance Survey on behalf of the Controller of His Majesty's Stationery Office. © Crown copyright. Unauthorised reproduction infringes Crown copyright and may lead to prosecution or civil proceedings. National Highways 100030649, 2026.

Scale 1:2500
50m 0m 50m 100m 150m

PROJECT KEY PLAN

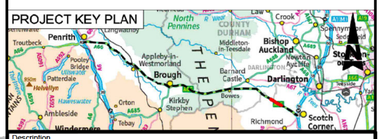

Description							
Status	Revision	Drawn	Checked	Reviewed	Authorised	Issue Date	
Description							
Status	Revision	Drawn	Checked	Reviewed	Authorised	Issue Date	
Description							
Status	Revision	Drawn	Checked	Reviewed	Authorised	Issue Date	
Description							
Status	Revision	Drawn	Checked	Reviewed	Authorised	Issue Date	
Description	Post-DCO Non-Material Amendment						
Status	Revision	Drawn	Checked	Reviewed	Authorised	Issue Date	
S4	P01	KH	JG	AS	AS	09/09/26	

Drawing Suitability: FOR STAGE APPROVAL — Status: S4

PINS Reference Number: TR010062/APP/5.20

Client: 100 Embankment, Cathedral Approach, Salford, M3 7FB — national highways

Project Title: A66 NORTHERN TRANS-PENNINE PROJECT SCHEME 09 STEPHEN BANK TO CARKIN MOOR

Drawing Title: CLASSIFICATION OF ROADS PLAN REGULATION 5(2)(O) SHEET 1 OF 1

Drawing Number

Project	Originator	Volume			
HE615324	BBA	HAC			
009_AL_SCHEM	DR	CH	701301		
Location		Type	Role	Number	

Original Size: A1 — Scale @ A1: AS SHOWN — Project Ref. No: HE615324 — Sheet: 1 of 1 — Rev: P01

This Drawing is saved on ProjectWise. Plotted: 11/09/2026 12:17:37 By: HUME4391